

## Customer information

© Crown copyright and/or database right 2020 OS

Additional data sourced from third parties, including public sector information licensed under the Open Government Licence.

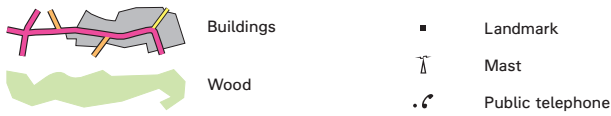
While we have endeavoured to ensure that the information in this product is accurate, we cannot guarantee that it is free from errors and omissions, in particular in relation to information sourced from third parties.

Reproduction is prohibited by any means, either in whole or in part, without the prior written permission of Ordnance Survey.

Ordnance Survey, OS and OS logos are registered trade marks of Ordnance Survey Limited, Britain's mapping agency.

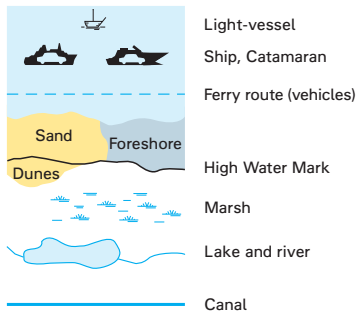
## General information

### LAND FEATURES



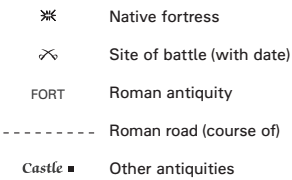
- Buildings
- Wood
- St Cuthbert's Way National Trail
- Airport (scheduled flights) with / without customs
- Airport (non-scheduled flights) with customs facilities
- Heliport
- Windmill
- Solar farm (selected)
- Wind turbine
- Lighthouse, in use / disused
- Landmark
- Mast
- Public telephone

### WATER FEATURES



- Light-vessel
- Ship, Catamaran
- Ferry route (vehicles)
- Sand
- Foreshore
- Dunes
- High Water Mark
- Marsh
- Lake and river
- Canal

### ANTIQUITIES



- Native fortress
- Site of battle (with date)
- ROMAN antiquity
- ROMAN road (course of)
- Castle
- Other antiquities

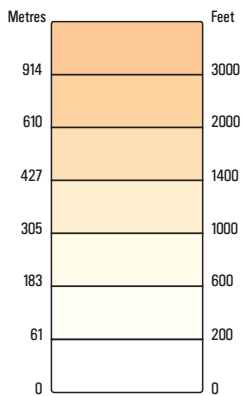
### BOUNDARIES



- National
- National Park

### RELIEF

Heights in metres



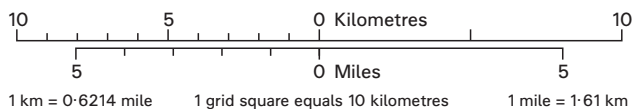
• 274  
Heights in metres above mean sea level

Contour interval approximately 61 metres (or 200 feet)

To convert metres to feet multiply by 3.2808

### SCALE

1:250 000 1 cm to 2.5 km



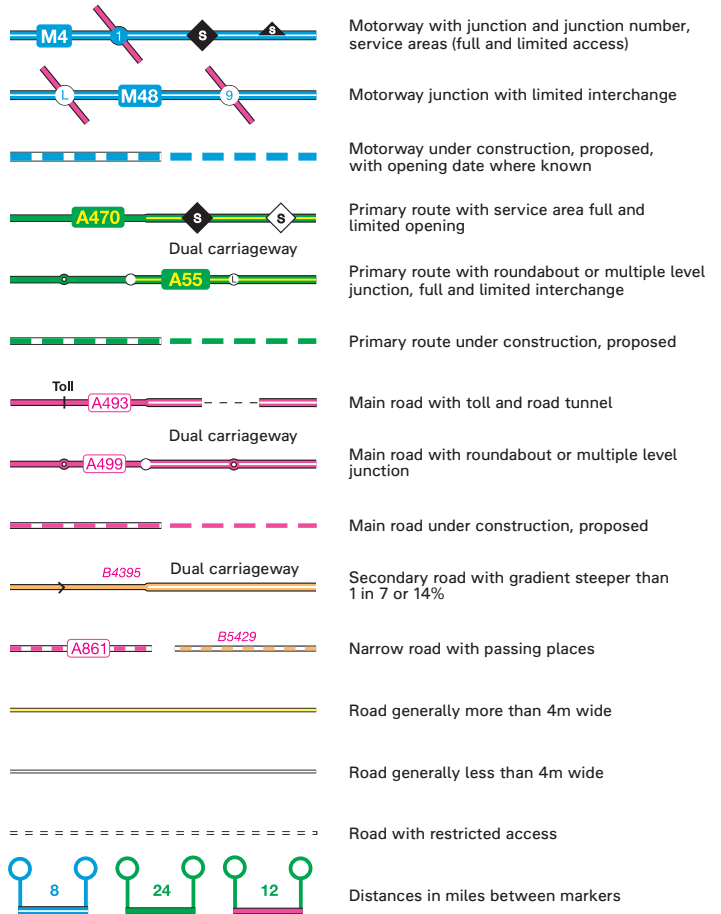
## Communications

### PRIMARY ROUTES

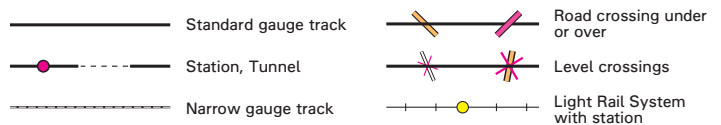
These form a network of recommended through routes which complement the motorway system. Selected places of major traffic importance are known as Primary Route Destinations and are shown on this map thus **OXFORD**.

### ROADS

Not necessarily rights of way



### RAILWAYS



## Tourist information

