

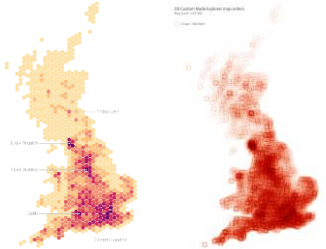




Cartography?

When given in person this is also an interactive presentation where the presenter asks lots of questions about what is being shown. In the video when the presenter asks a question, the video changes to show the image in question and it remains on screen for 5 seconds. This gives you time to pause the video and discuss the question before re-starting the video.

The answers to the questions are given here to make it easier for the person running the session:

	<p>This shows football stadiums from the premiership in 2016/17 but using only buildings and rivers, coloured by their main kit colours</p>
	<p>This shows a network made up only of walking routes</p>
	<p>This shows two maps of where people have bought Ordnance Survey paper maps. One shows the squares of mapping purchased, the other is shown as hexagons, it is all the same data.</p>
	<p>This shows the surface of Mars, the area where 'The Martian' takes place.</p>

	Castle, Camping and Caravan site, Fishing, Picnic Site