























MINISCALE[®] LEGEND

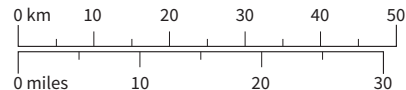
General features

-  Motorway, service area
-  Junction, limited access
-  Primary route, dual carriageway with junction
-  Other main road
-  Passenger railway
-  County/unitary boundary
-  National boundary
-  Domestic ferry route
-  Ship with crossing time in hours
-  Catamaran with crossing time in hours
-  Seasonal ferry route (summer / winter)
-  Airport with scheduled flights, with/without Customs
-  Airport with non-scheduled flights, with Customs
-  Urban area
-  Primary town (primary route destination)
-  Other town
-  Minor settlement
-  National Park and The Broads
-  Areas of Outstanding Natural Beauty, & National Scenic areas (Scotland)
-  Forest Parks and National Forest
-  Lake or Loch
-  Major rivers

Offshore areas
not shown

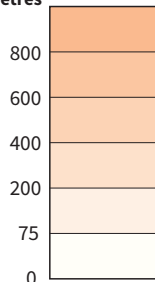
Scale 1:1 000 000

1 cm to 10 kilometres or about 1 inch to 16 miles



Relief

Metres



Only shown on custom versions of MiniScale.

Height tints can be found in the EXTRAS layer set of the Adobe Illustrator master file

The relief depicted on MiniScale is generalised and should only be used as an approximate indication of height.